

CERTIFICATE OF OWNERSHIP AND DEDICATION

I (we) hereby certify that I am (we are) the owner(s) of the property shown and described hereon, and that I (we) hereby adopt this plan of subdivision with my (our) free consent, establish the minimum building restriction lines, and that offers of irrevocable dedication for all public roads, utilities, and other facilities have been filed as required by the Smyrna Municipal Subdivision Regulations.

DEED BK*276 PG*833
 " " 289 "769
 " " 296 "448

Date	10/24/84	Owner	James H. Lewis
Date	10/8/84	Owner	James H. Lewis
Date	10/9/84	Owner	James H. Lewis
Date	10/7/84	Owner	Gilbert W.
Date	10/1/84	Owner	James H. Lewis
Date	10/7/84	Owner	James H. Lewis

CERTIFICATE OF APPROVAL FOR RECORDING

I hereby certify that the subdivision plat shown hereon has been found to comply with the Smyrna, Tennessee, Municipal Subdivision Regulations, with the exception of such variances, if any, as are noted in the minutes that it has been approved for recording in the office of the county register.

Date: 10/24/84
 Chairman, Planning Commission

RECORDING FEE 10.00
 STATE TAX -
 REGISTER'S FEE -
 TOTAL PAID 10.00
 RECEIPT NO. 51897

CERTIFICATE OF ACCURACY

I hereby certify that the plan shown and described hereon is a true and correct survey to the accuracy required by the Smyrna, Tennessee, Municipal Planning Commission and that the monuments have been or will be placed, as shown hereon, to the specifications of the city engineer or his authorized representative.

DEC. 20, 1983
 Date: Registered Engineer or Surveyor

CERTIFICATE OF APPROVAL OF UTILITY SYSTEMS

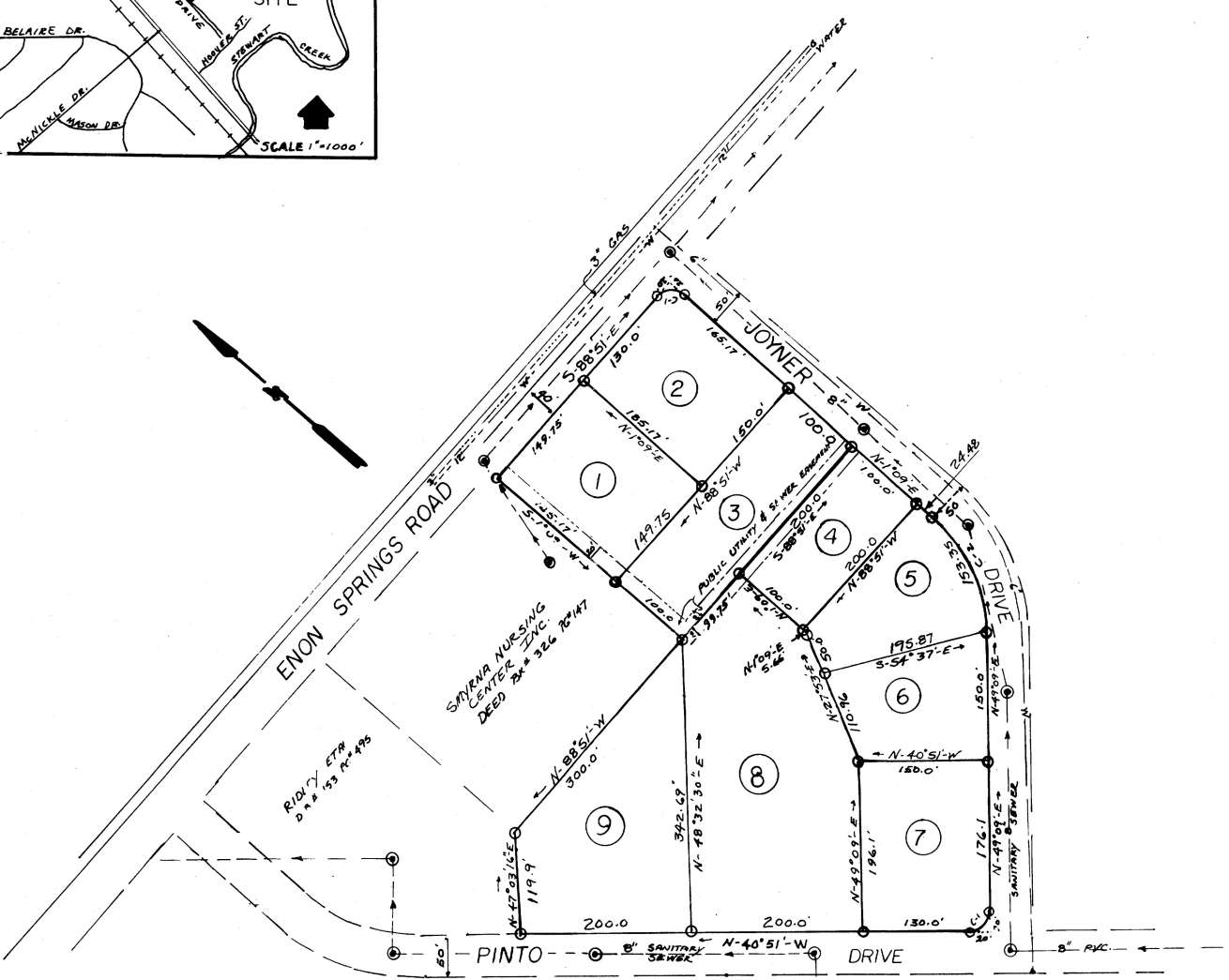
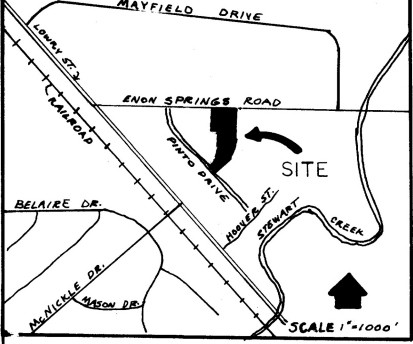
I hereby certify that the utility systems outlined or indicated on the final subdivision plat entitled PROFESSIONAL PARK have been installed in accordance with current local and state government requirements.

Date: 10/24/84
 City Public Works Director

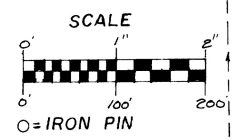
Approved For Recording Purposes:
 Rutherford County Health Department
 By: John F. Walker March 2, 1984

STATE OF TENNESSEE
 RUTHERFORD COUNTY
 OFFICE OF THE REGISTER
 I, HOMER JONES, REGISTER DO HEREBY CERTIFY THAT THE FOREGOING INSTRUMENT AND CERTIFICATE ARE REGISTERED IN MY SAID OFFICE IN BOOK NO. 9
 PAGE NO. 51 AND THAT THEY WERE RECEIVED March 2, 1984 AT 2:35
 O'CLOCK P.M. AND ENTERED IN NOTE BOOK 29
 PAGE 63
 HOMER JONES, Register
 By: Martha G. Wuyke

LOCATION MAP



LOT #	CONTAINS AC
1	0.237 AC
2	0.236 AC
3	0.918 AC
4	0.459 AC
5	0.542 AC
6	0.506 AC
7	0.673 AC
TOTAL	4.371 AC

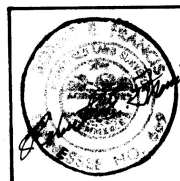


#	Δ	RAD. DEG.	LENGTH	TANG.
1	90°	20'	31.42	20'
2	183°00'	183.05'	31.18	162.85

RECORDED IN PLAT BK*9 PG*51

ZONED C-2

ROBERT FRANCIS SURVEYING
 COMMERCE BLDG SUITE 107
 316 WEST LYTLE
 MURFREESBORO, TENN. 37130



PROFESSIONAL PARK
 SMYRNA TENNESSEE
 3RD CIVIL DISTRICT RUTHERFORD COUNTY
 DATE= DEC-16-1983
 SCALE= 1"= 100'