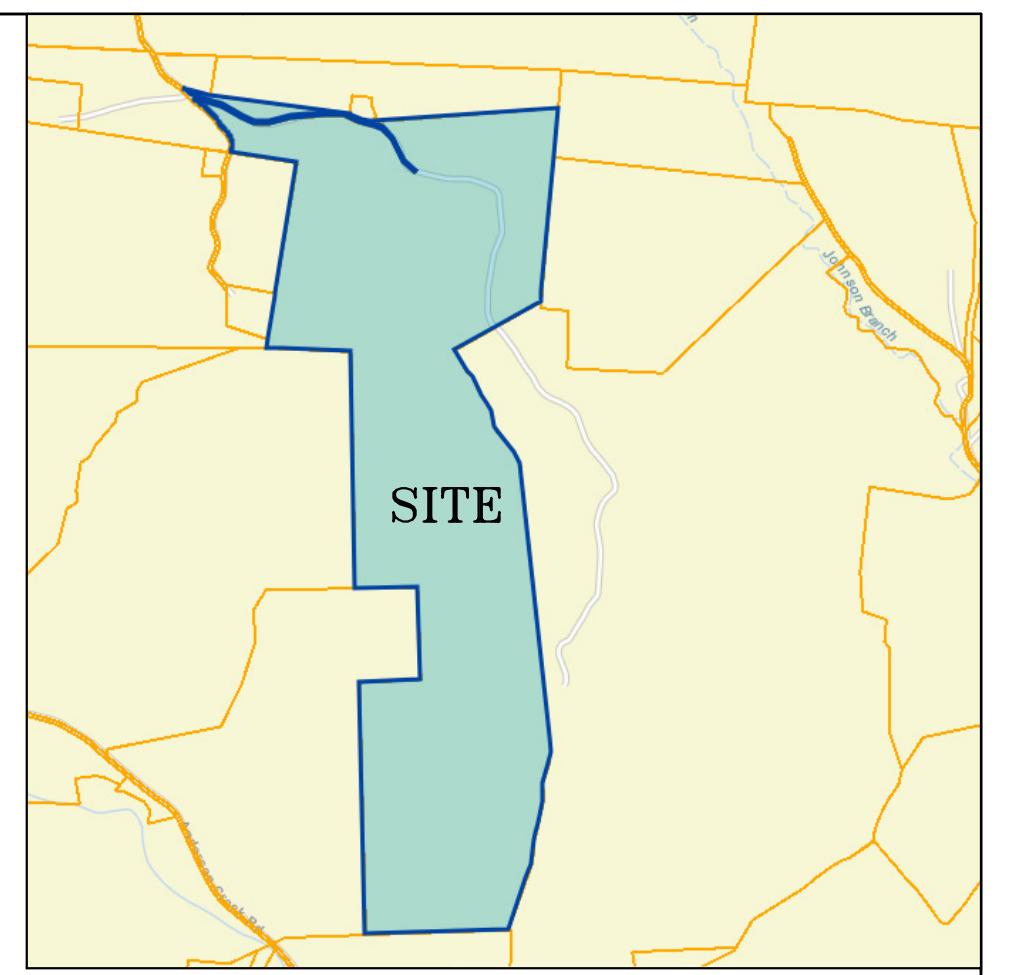
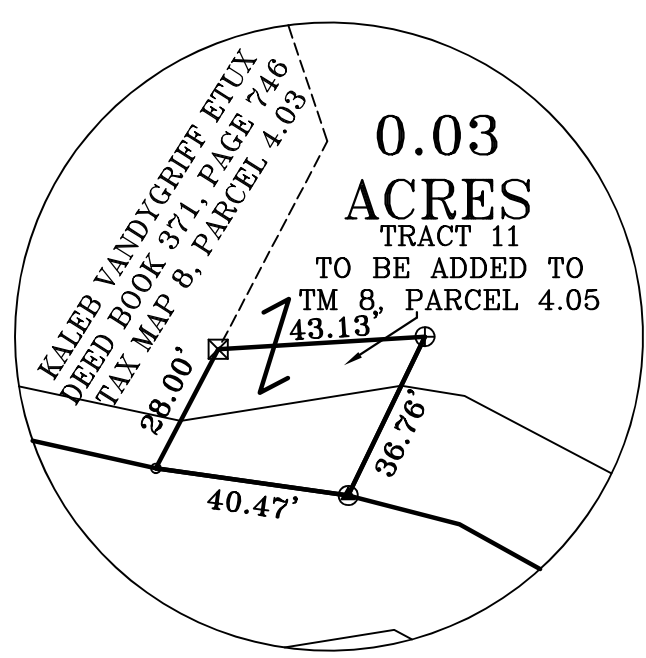
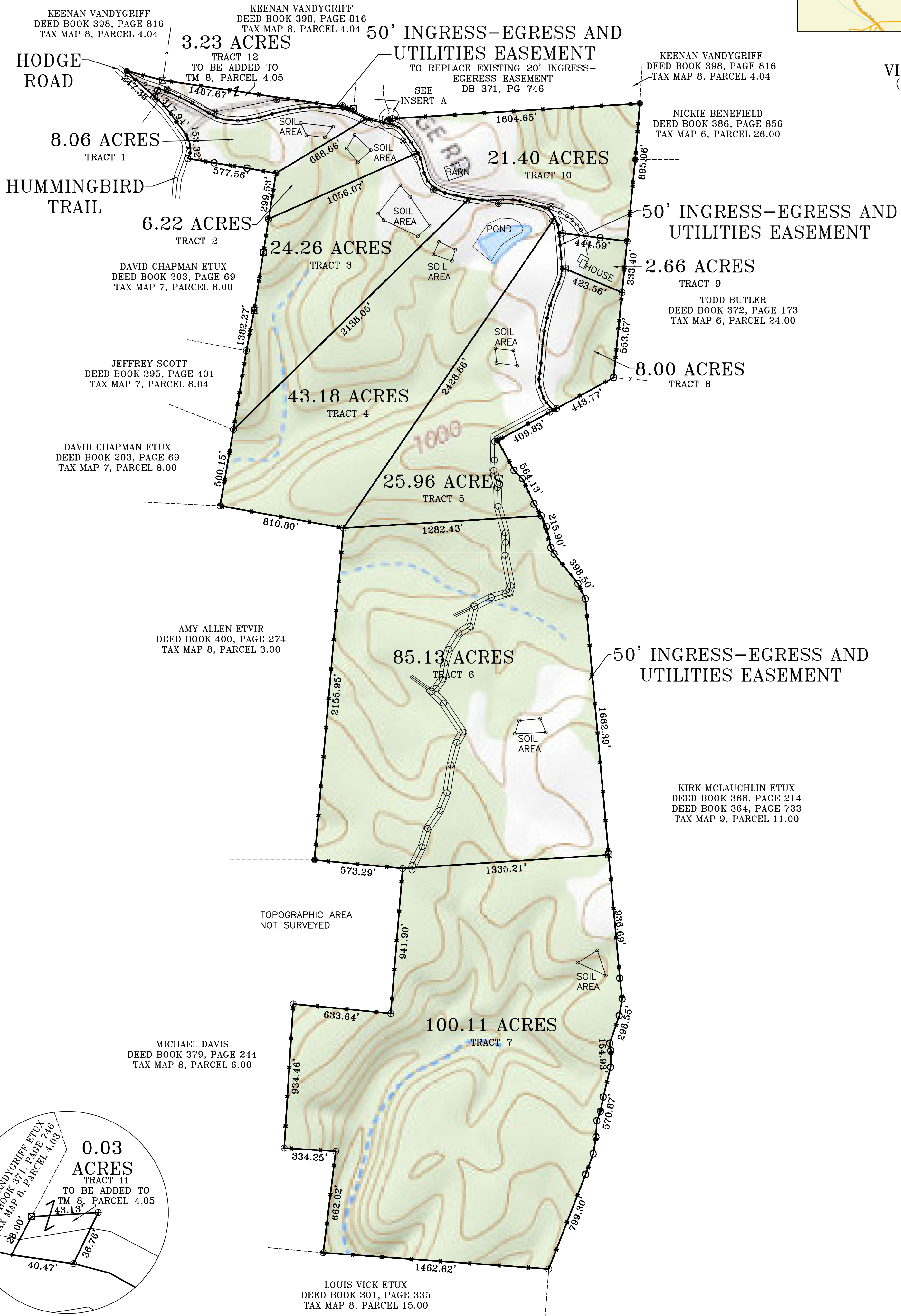
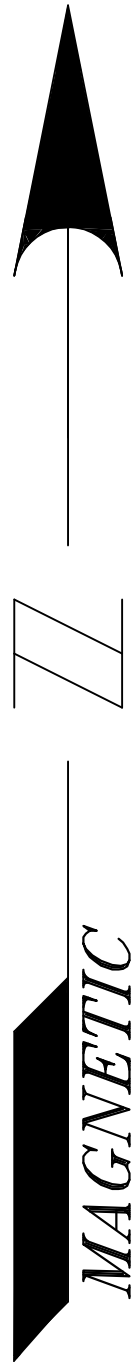


CARROLL LAND SURVEYING
 495 EAST MAIN STREET, SUITE 1
 HOHENWALD, TN 38462
 PHONE: (931)796-1654
 FAX: (931)796-1651
 EMAIL: csurvey@bellsouth.net



VICINITY MAP
(NOT TO SCALE)



CERTIFICATION
 I, KENNETH CARROLL, LICENSED LAND SURVEYOR, DO HEREBY CERTIFY THAT THIS PLAT WAS PREPARED UNDER MY DIRECTION, THAT IT IS MY OPINION THAT THIS SURVEY MEETS OR EXCEEDS THE STANDARDS OF PRACTICES FOR A CATEGORY 1 SURVEY, AND THAT THE RATIO OF PRECISION OF THE UNADJUSTED SURVEY WAS 1:10,000 + AS SHOWN HEREON.

Kenneth Carroll
 KENNETH CARROLL
 TENN. REG. NO. 1335



CERTIFICATE OF OWNERSHIP AND DEDICATION
 I (WE) HEREBY CERTIFY THAT I (AN (WE ARE) THE OWNER(S) OF THE PROPERTY SHOWN AND DESCRIBED HEREON AS EVIDENCED IN BOOK NUMBER 349, PAGE 653, COUNTY REGISTER'S OFFICE, AND THAT I (WE) HEREBY ADOPT THIS PLAN OF SUBDIVISION WITH MY (OUR) FREE CONSENT; ESTABLISH THE MINIMUM RESTRICTION LINES, AND THAT OFFERS OF IRREVOCABLE DEDICATION FOR ALL PUBLIC WAYS, UTILITIES, AND OTHER FACILITIES HAVE BEEN FILED.

DATE: _____ DAVID KUCHINKA



SALE PLAT FOR DAVID KUCHINKA		
SCALE: 1" = 400'	APPROVED BY: KENNETH CARROLL	DRAWN BY: BRITTANY RICHARDSON
14th CIVIL DISTRICT - GILES COUNTY, TN		
REF: DEED BOOK 349, PAGE 653 TAX MAP 8, PARCEL 4.00		JOB NAME: KUCH923 (GB)