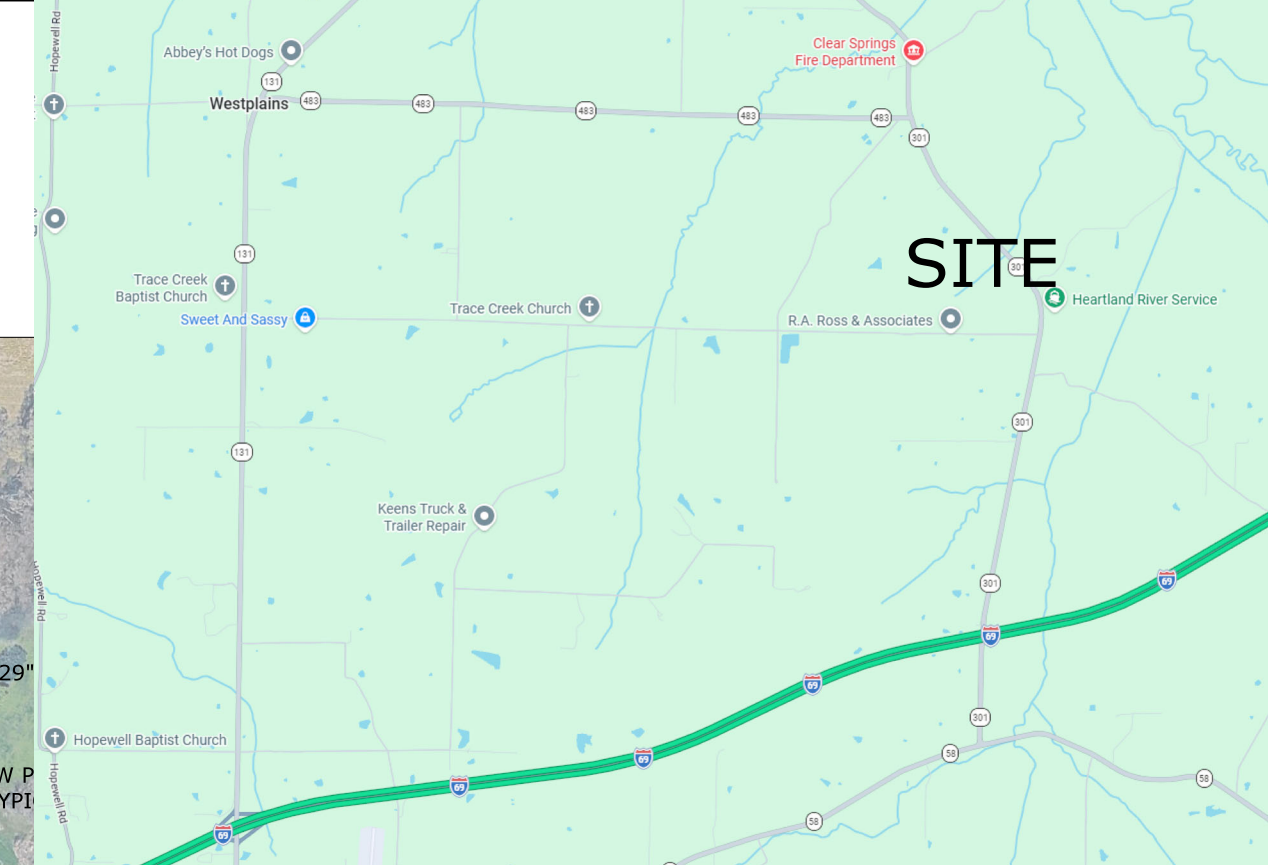



NOTES:

- SOURCE OF TITLE: CASIE AUSENBAUGH AND WIFE BRENDA K. AUSENBAUGH DEED BOOK 364, PAGE 505
- NO VISIBLE EASEMENTS OR CLAIMS OF EASEMENTS WERE FOUND THROUGH PHYSICAL INSPECTION OF THE PROPERTY OTHER THAN THOSE SHOWN HEREON.
- A GRID NORTH READING WAS OBSERVED THE DAY OF THE SURVEY AND ALL DATA SHOWN COINCIDES WITH SAID READING.
- THE FIELD DATA WAS COLLECTED 3-23-26.
- THE PROPERTY SHOWN HEREON IS CONSIDERED A RURAL SURVEY.
- THE PROPERTY SHOWN HEREON IS SUBJECT TO ALL PREVIOUSLY CONVEYED EASEMENTS, RIGHTS OF WAY, COVENANTS, AND RESTRICTIONS OF RECORD AND NOT OF RECORD IF ANY, SPECIFICALLY PREVAILING RIGHTS OF WAY OF ANY PUBLIC ROADS.
- NO TITLE SEARCH WAS PROVIDED AND THIS SURVEY IS SUBJECT TO THE FINDINGS OF SUCH.
- THIS SURVEY WAS PERFORMED USING A TOPCON HIPER VR GPS SYSTEM WITH DUAL FREQUENCY RECEIVERS UTILIZING REAL TIME KINEMATICS (RTK). A REDUNDANCY OF MEASUREMENTS WERE TAKEN TO INSURE CORRECT POSITIONS OF ALL DATA POINTS. THE RELATIVE POSITIONAL ACCURACY EXCEEDS THE ACCURACY STANDARDS FOR A RURAL SURVEY AS ESTABLISHED BY THE COMMONWEALTH OF KENTUCKY STANDARDS OF PRACTICE (+/- 0.05' + 100 PPM). THE BEARINGS AND DISTANCES SHOWN HAVE NOT BEEN ADJUSTED. EQUIPMENT USED WAS A TOPCON HIPER VR DUAL FREQUENCY RECEIVER / ROVER AND BASE, NAD83 DATUM, GEOID 2012, VERTICAL DATUM : NAVD88.
- THIS PROPERTY IS NOT SUBJECT TO ANY PLANNING AND ZONING REGULATIONS, SUBDIVISION REGULATIONS OR APPROVALS.
- THERE WERE NO CEMETERIES OBSERVED ON THE PROPERTY WHEN THE FIELD DATA WAS COLLECTED PER 201 KAR 18:150 (7)(3)(i) BUT THIS SURVEY DOES NOT GUARENTEE THAT NO CEMETERIES OR GRAVES SITES DO NOT EXIST ON THE PROPERTY.
- THERE ARE NO ENCROACHMENTS ONTO THIS PROPERTY AND NO IMPROVEMENTS ENCROACH ON TO OTHERS.
- THIS PLAT REPRESENTS A BOUNDARY SURVEY THAT WAS PERFORMED IN ACCORDANCE WITH 201 KAR 18:150.




VICINITY MAP NOT TO SCALE



LINE	BEARING	DISTANCE
L1	S 48°09'13" W	20.00'
L2	S 41°48'04" E	15.00'
L3	S 56°59'22" W	44.36'
L4	S 30°33'06" W	67.75'
L5	S 73°25'27" W	22.55'
L6	S 49°49'15" W	37.04'
L7	S 53°52'33" W	82.13'
L8	S 50°05'32" W	84.42'
L9	S 49°25'44" W	104.96'
L10	S 50°21'43" W	116.08'
L11	S 63°46'51" W	87.98'
L12	S 39°01'24" W	40.64'
L13	S 52°41'40" W	306.47'
L14	S 38°50'27" W	62.16'
L15	S 67°54'46" W	46.83'
L16	S 54°12'58" W	198.92'
L17	S 54°40'54" W	131.63'
L18	S 37°55'16" W	68.55'
L19	S 62°32'03" W	120.82'

JASON LOOPER, SURVEYING & ENGINEERING
 (270) 623-8293 CELL: (270) 659-7486
 JASON W. LOOPER, P.E. #25028, KY LS #3573, TN LS#838
 78 THOMAS ROAD, MAYFIELD, KY 42066



PROPERTY SURVEY PLAT FOR:

CLIENT / PARCEL OWNERS:
 BRENDA AUSENBAUGH
 394 LEHA ROAD
 MAYFIELD, KY 42066

PARCEL LOCATION:
 NORTH SIDE OF TRACE CREEK CHURCH ROAD
 WEST SIDE OF KY 301
 GRAVES COUNTY, KY

The survey plat hereon complies with 201 KAR 18:150.

3-28-26

REV	DATE

SHEET